

KOMOOT APP

Connect your phone



Scan the QR code to download the komoot mobile app, and navigate on the go.

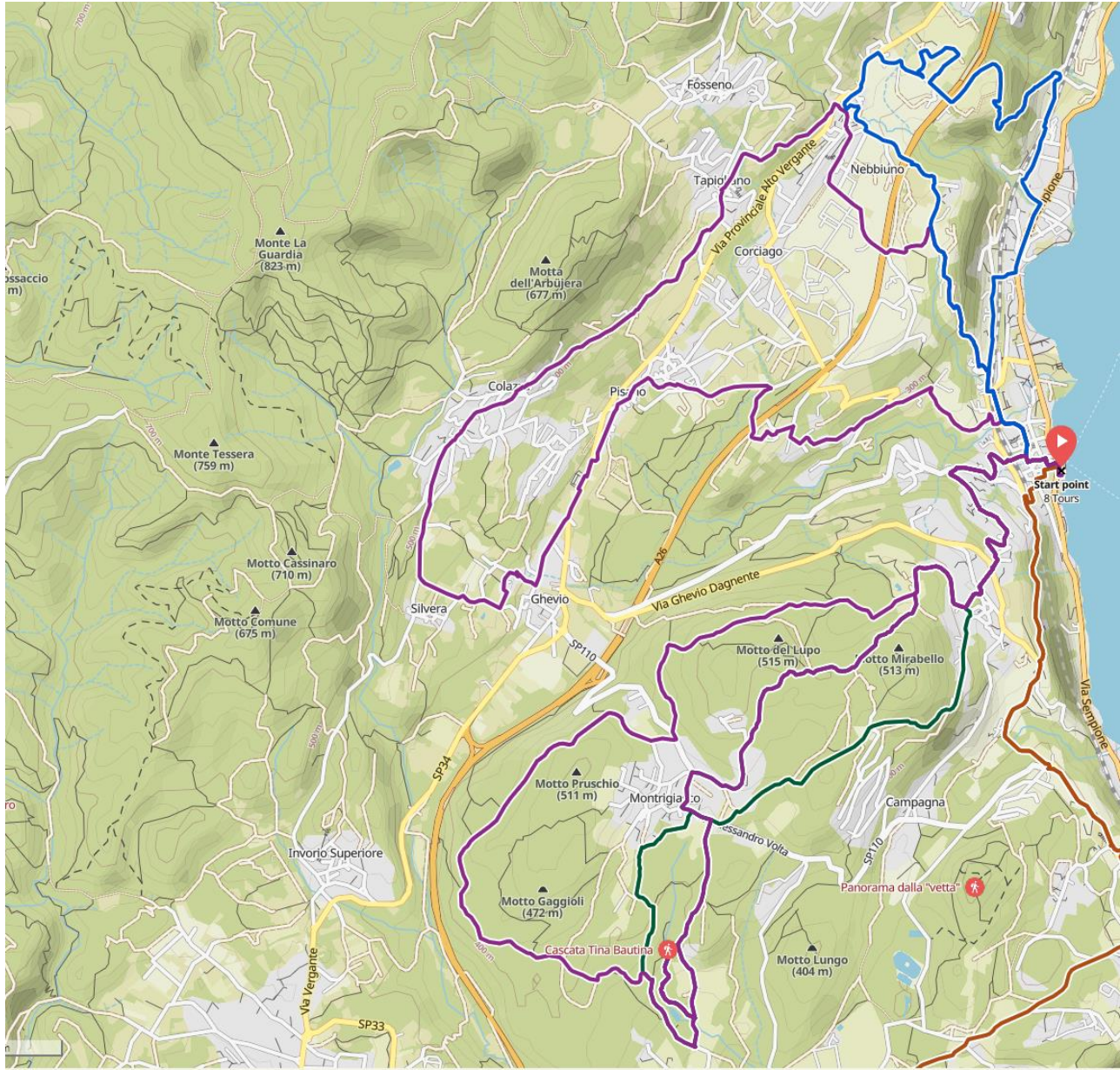
Username: e.residence@email.it

Password: anticoverbano1

HIKING

EXPERT LEVEL





START from
RESORT ANTICO VERBANO



Expert

★ 5.0 (1) 👤 6

Lagone – Arona loop from Angera


🕒 06:33 ↔ 24.2 km ↗ 330 m

Expert Hiking Tour. Very good fitness required. Easily-accessible paths. Suitable for all skill levels.

Tour Profile



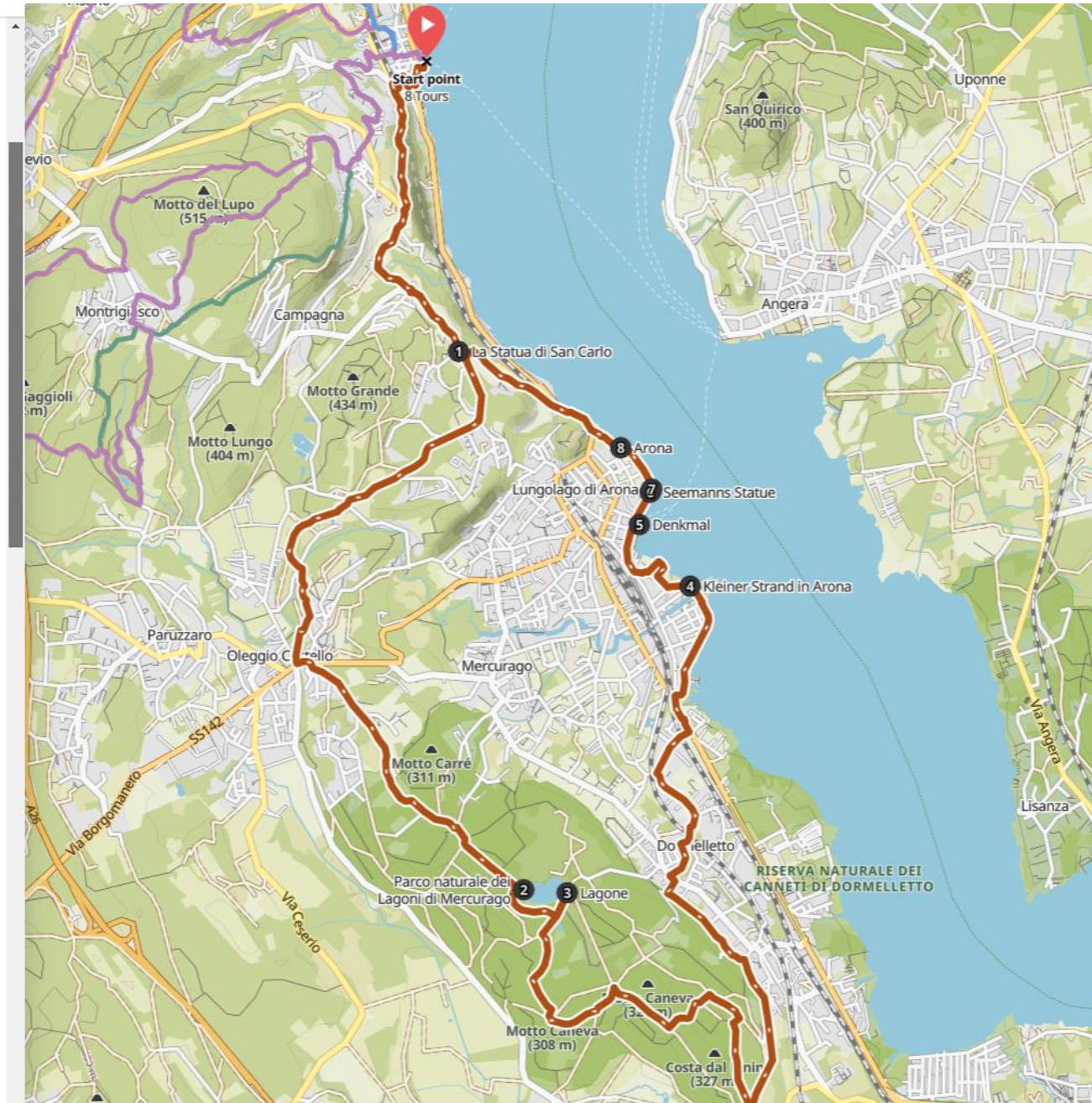
Waytypes & Surfaces

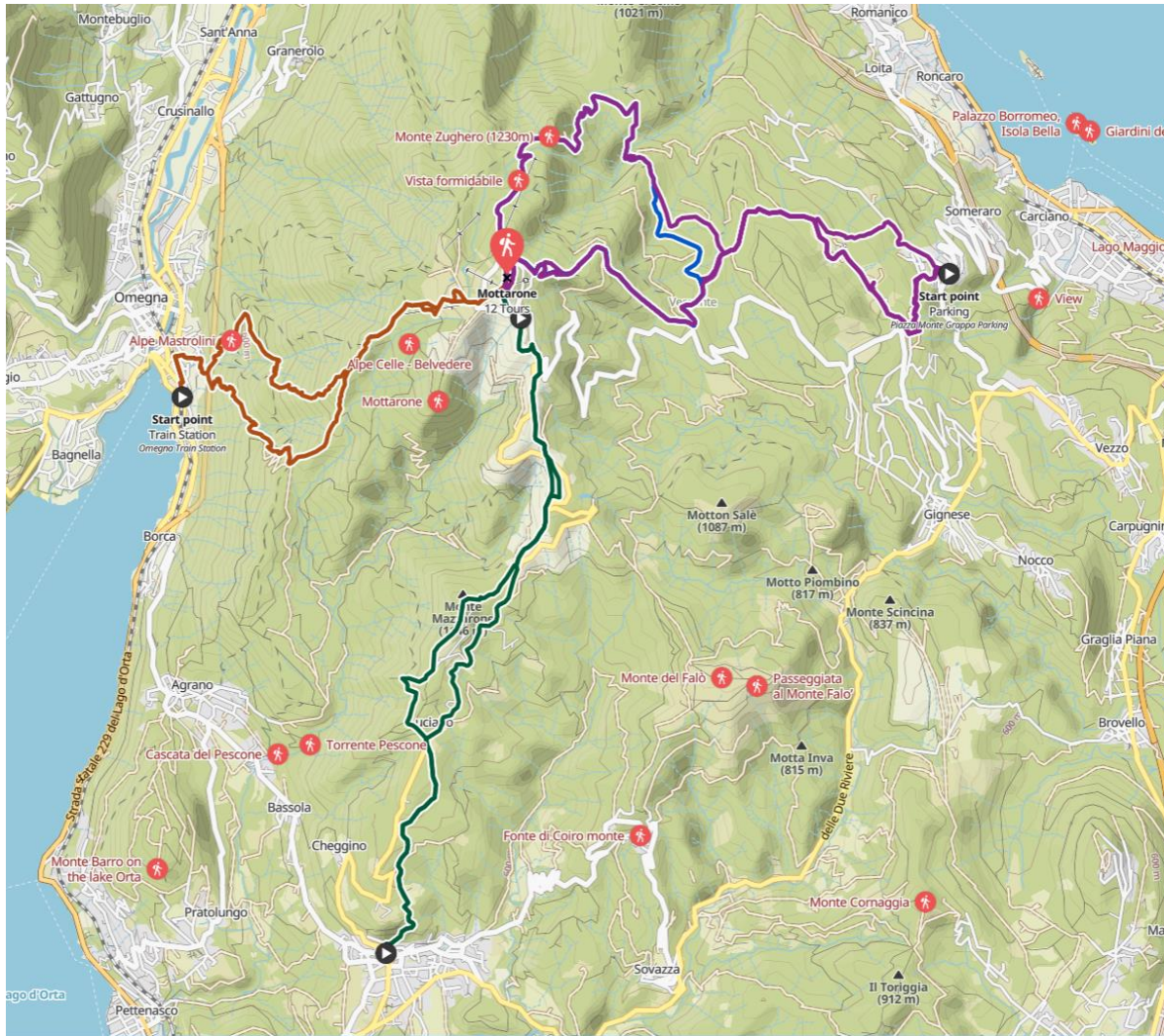


- **Hiking Path:** 2.54 km
- **Path:** 7.07 km
- **Footpath:** 897 m
- **Street:** 4.33 km
- **Road:** 8.76 km
- **State Road:** 581 m



- **Natural:** 6.61 km
- **Unpaved:** 512 m
- **Gravel:** 1.81 km
- **Paved:** 2.20 km
- **Asphalt:** 12.5 km





START from
MOTTARONE
(close to Rifugio Genziana)



Expert

★ 4.7 (23) 👤 91

Mottarone – Monte Zughero (1230m) loop from Levo

🕒 06:20 ↔ 17.5 km ↗ 1,000 m

Expert Hiking Tour. Very good fitness required. Sure-footedness, sturdy shoes and alpine experience required.

Tips

[More information](#)


⚠️ Includes segments that may be dangerous

Parts of this route comprise highly technical, difficult, or hazardous terrain. Specialist equipment and prior experience is required.

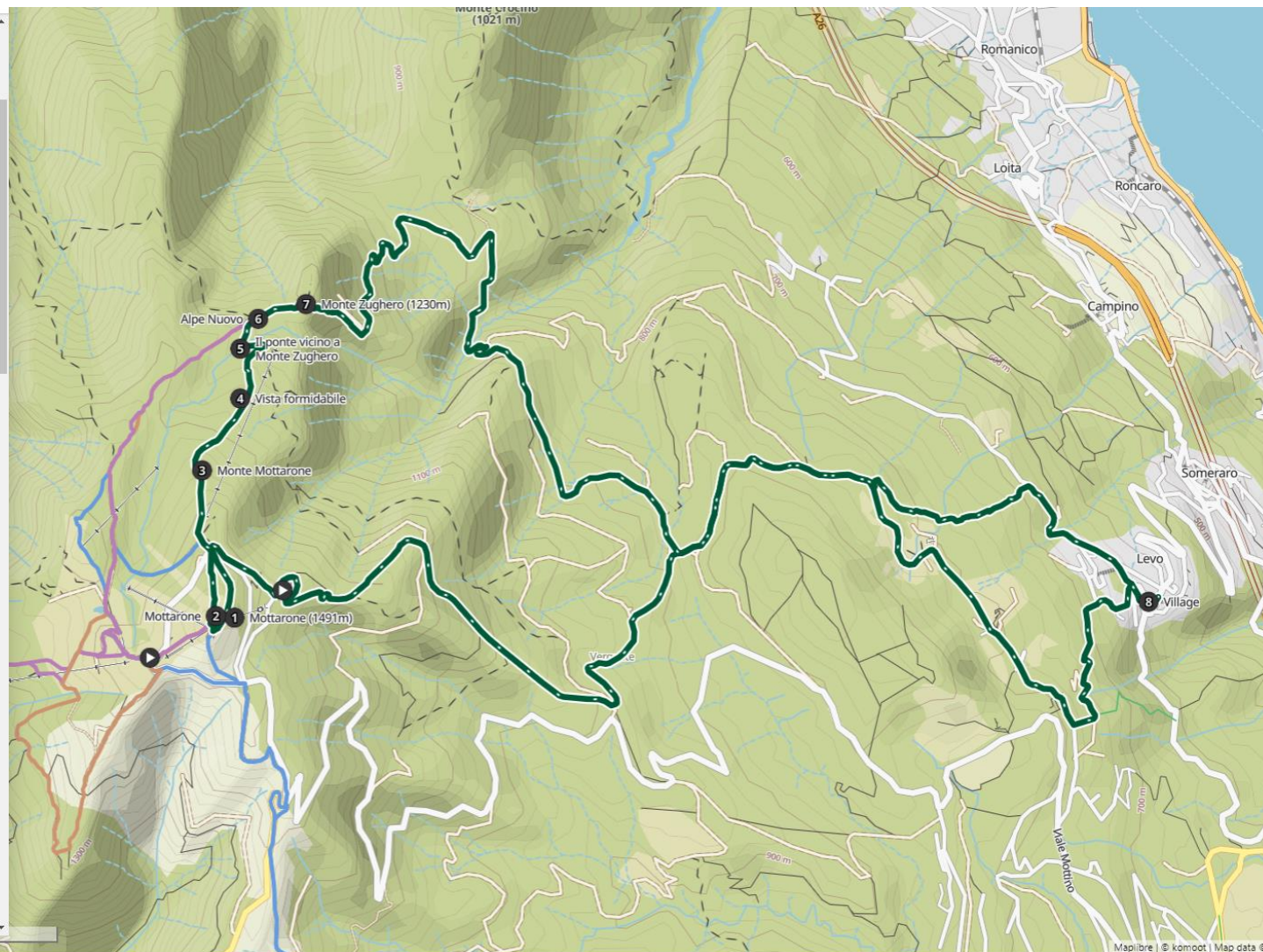
Tour Profile



Waytypes & Surfaces



- Alpine Hiking Path: 338 m
- Mountain Hiking Path: 1.24 km
- Hiking Path: 2.04 km
- Path: 10.9 km
- Footpath: < 100 m
- Street: 1.27 km
- Road: 1.70 km



Expert

★ 4.3 (9) 👤 40

Mottarone – Monte Mazzarone loop from Armeno

🕒 06:20 ↔ 17.1 km ↗ 990 m

Expert Hiking Tour. Very good fitness required. Mostly accessible paths. Sure-footedness required.

Tour Profile



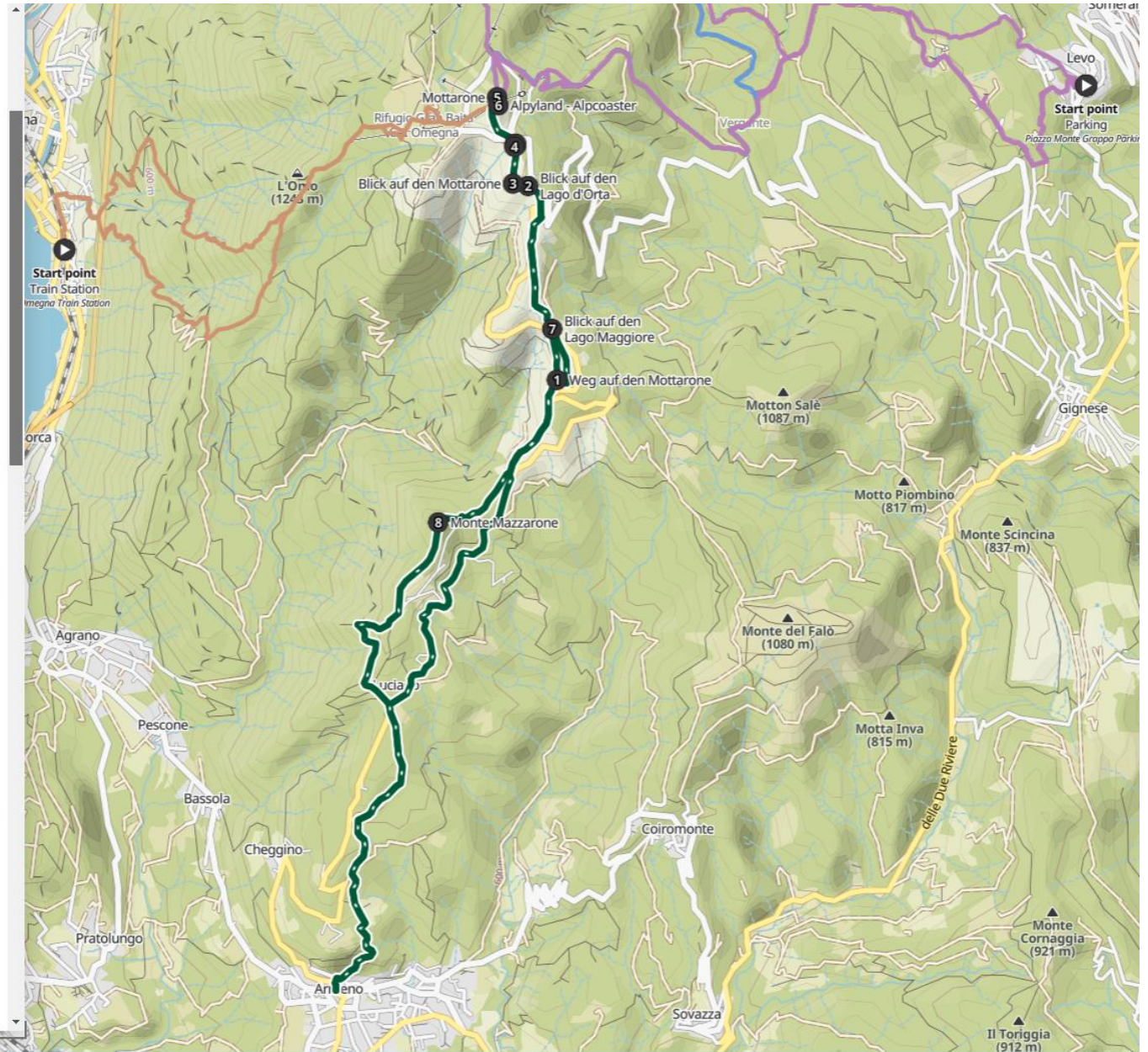
Waytypes & Surfaces



- Mountain Hiking Path: 5.45 km
- Hiking Path: 6.25 km
- Path: 1.97 km
- Street: 317 m
- Road: 3.12 km



- Alpine: < 100 m
- Natural: 11.4 km
- Unpaved: 2.02 km
- Gravel: < 100 m
- Paved: 231 m
- Asphalt: 3.31 km



Expert

★ 4.0 (6) 👤 36

Alpe Mastrolini – Mottarone loop from Omegna

🕒 06:20 ↔ 13.2 km ↗ 1,160 m

Expert Hiking Tour. Very good fitness required. Mostly accessible paths. Sure-footedness required.

Tour Profile



Waytypes & Surfaces



- Alpine Hiking Path: 2.02 km
- Mountain Hiking Path: 6.16 km
- Hiking Path: 1.94 km
- Path: 1.26 km
- Street: 1.14 km
- Road: 693 m

- Alpine: < 100 m
- Natural: 10.3 km
- Unpaved: 340 m
- Paved: 758 m
- Asphalt: 1.49 km

