

# KOMOOT APP

**Connect your phone**



Scan the QR code to download the komoot mobile app, and navigate on the go.

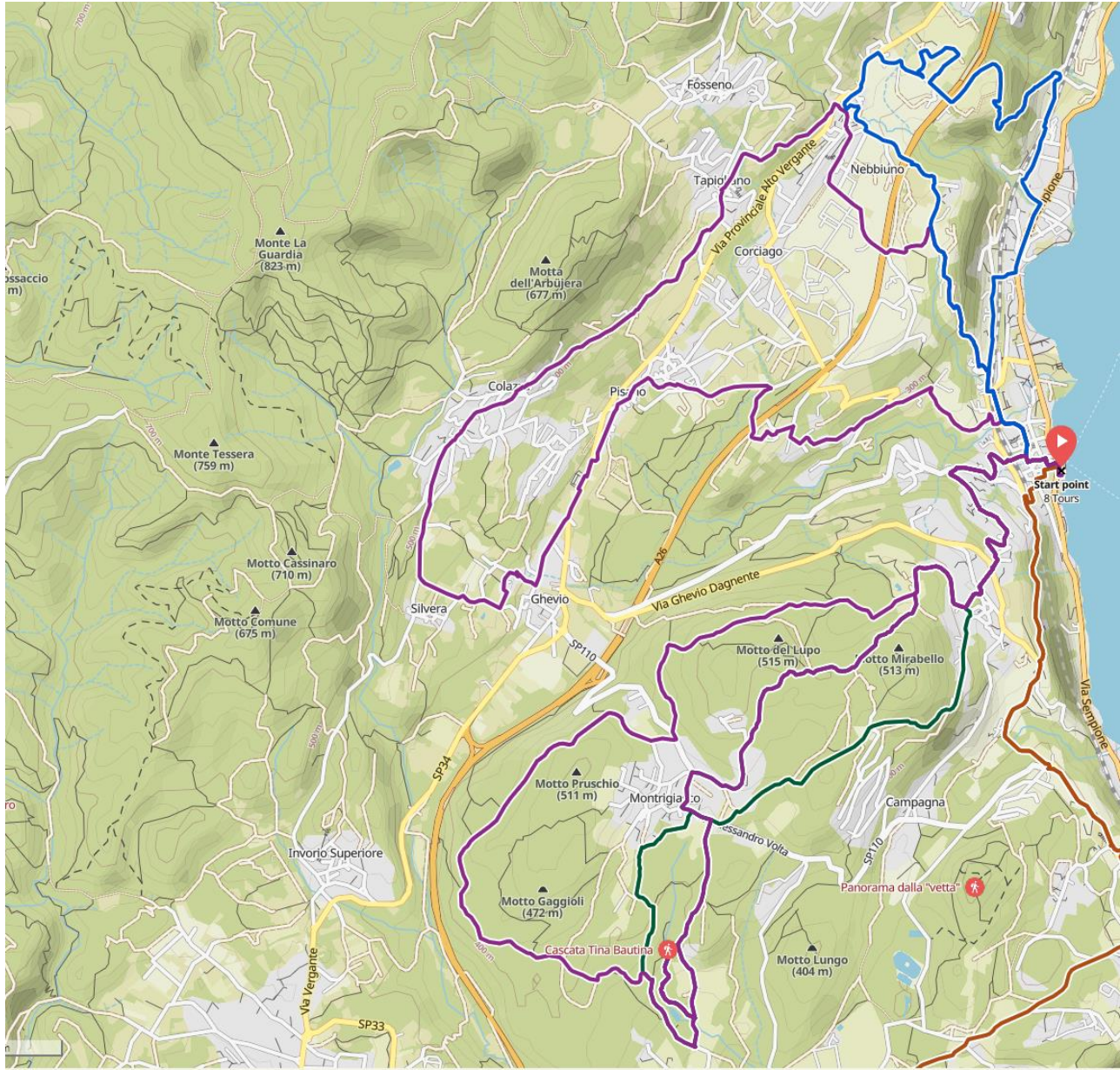
**Username:** e.residence@email.it

**Password:** anticoverbano1

# HIKING

## INTERMEDIATE LEVEL





START from  
**RESORT ANTICO VERBANO**







Intermediate

★ 3.8 (5) 👤 25

## Cascata Tina Bautina loop from Campagna

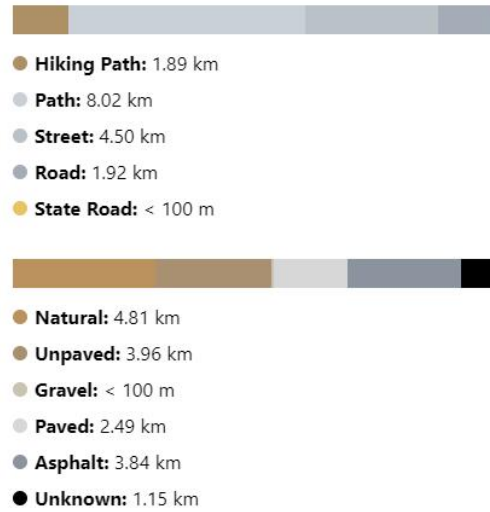
🕒 04:58 ↔ 16.3 km ↗ 560 m

Intermediate Hiking Tour. Good fitness required. Easily-accessible paths. Suitable for all skill levels.

### Tour Profile



### Waytypes & Surfaces







Intermediate

4

## Cascata Tina Bautina loop from Campagna

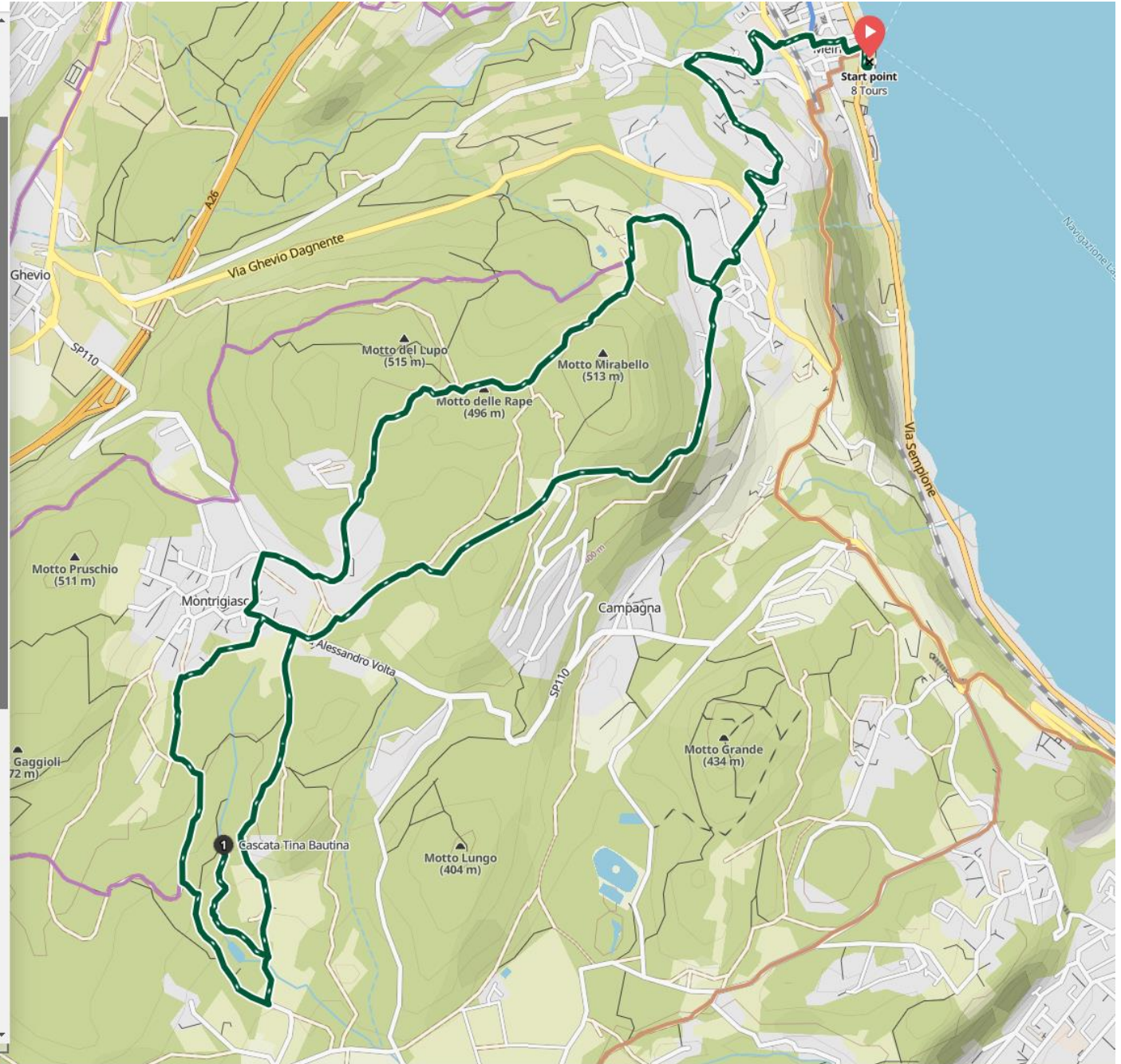
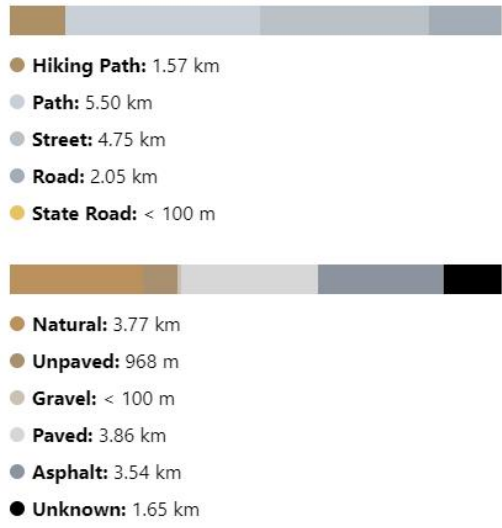
🕒 04:13   ↔ 13.9 km   ↗ 480 m

Intermediate Hiking Tour. Good fitness required. Easily-accessible paths. Suitable for all skill levels.

### Tour Profile



### Waytypes & Surfaces







Intermediate

★ 3.0 (1) 👤 4

## Vista su Meina e lago loop from Meina

🕒 03:54 ↔ 13.4 km ↗ 360 m

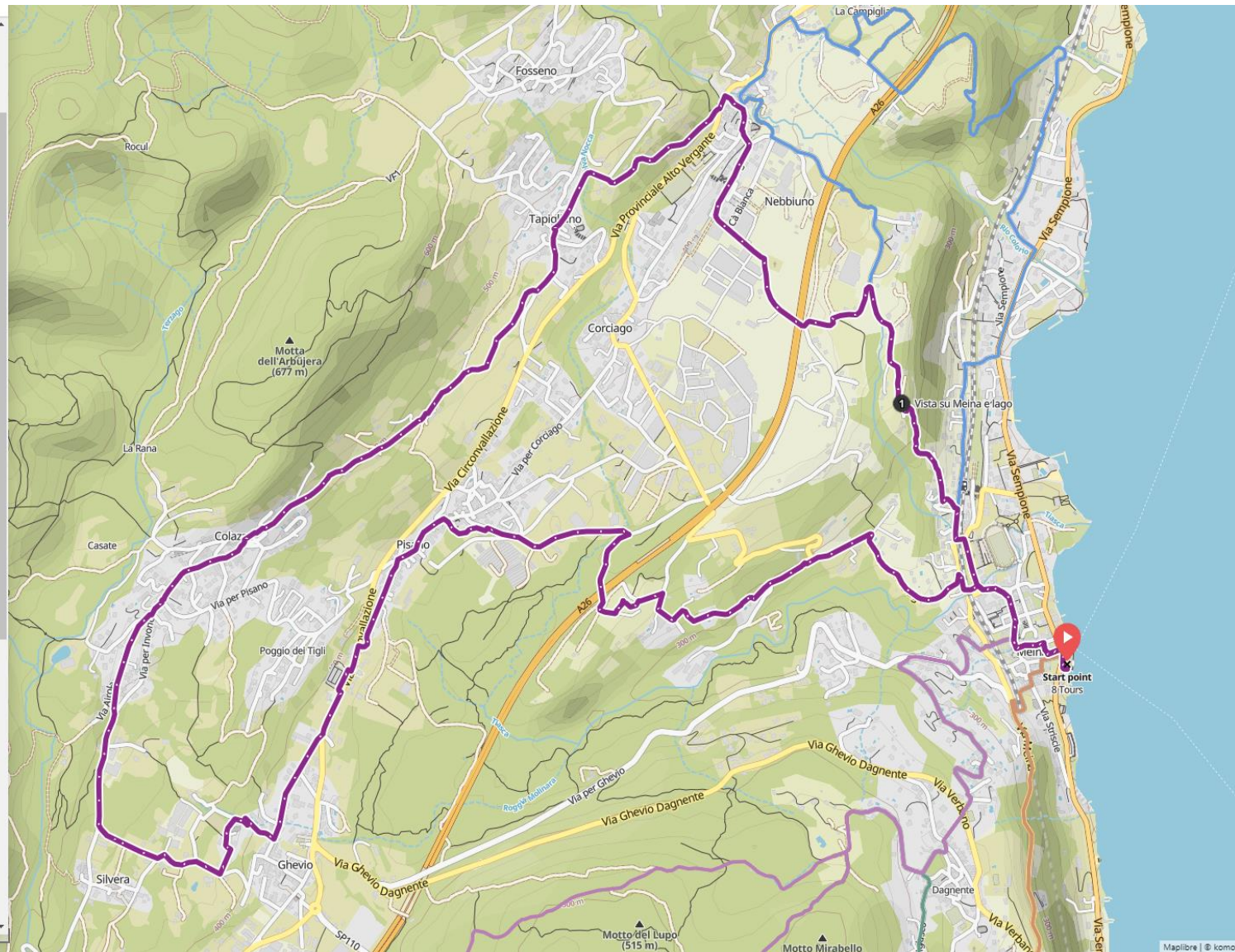
Intermediate Hiking Tour. Good fitness required. Easily-accessible paths. Suitable for all skill levels.

### Tour Profile



### Waytypes & Surfaces

- Hiking Path: 459 m
  - Path: 1.08 km
  - Footpath: < 100 m
  - Street: 6.30 km
  - Road: 5.43 km
  - State Road: < 100 m
- 
- Unpaved: 1.33 km
  - Gravel: 178 m
  - Paved: 4.33 km
  - Asphalt: 6.14 km
  - Unknown: 1.37 km







Intermediate

★ 5.0 (2) 🏠 4

## Vista su Meina e lago loop from Meina

🕒 02:42 ↔ 8.78 km ↗ 310 m

Intermediate Hiking Tour. Good fitness required. Easily accessible paths. Suitable for all skill levels.

### Tour Profile



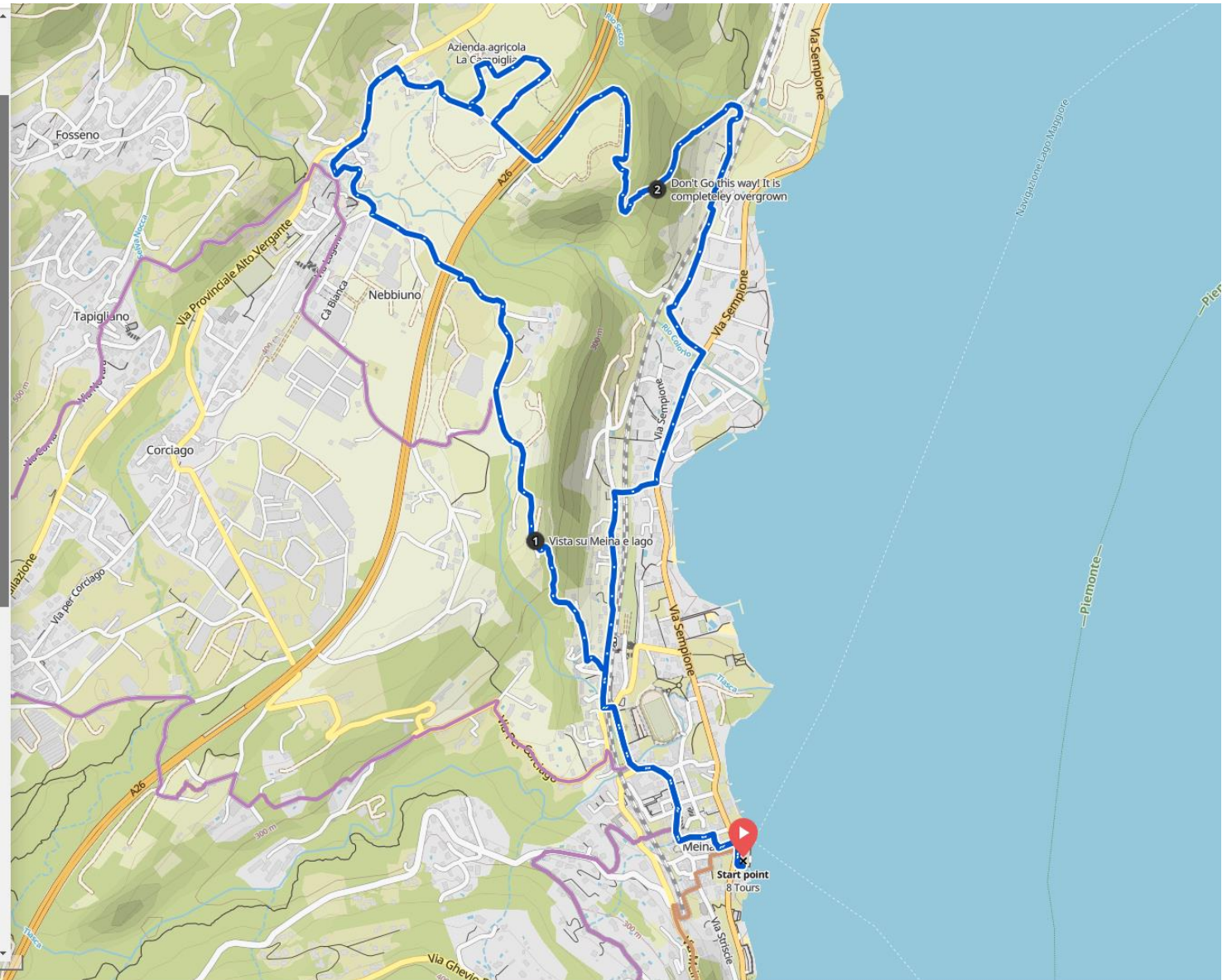
### Waytypes & Surfaces



- **Hiking Path:** 397 m
- **Path:** 1.88 km
- **Footpath:** 618 m
- **Street:** 3.19 km
- **Road:** 2.27 km
- **State Road:** 424 m



- **Unpaved:** 1.89 km
- **Gravel:** < 100 m
- **Paved:** 3.47 km
- **Asphalt:** 2.89 km
- **Unknown:** 430 m













START from  
**FOSSENO**  
*(close to cemetery)*








**Intermediate** ★ 4.5 (8) 👤 28

### Vista dal Sasso Pizzo – Monte Cornaggia loop from Fosseno

⌚ 03:10 ↔ 9.62 km ↗ 440 m

Intermediate Hiking Tour. Good fitness required. Mostly accessible paths. Sure-footedness required.

#### Tour Profile

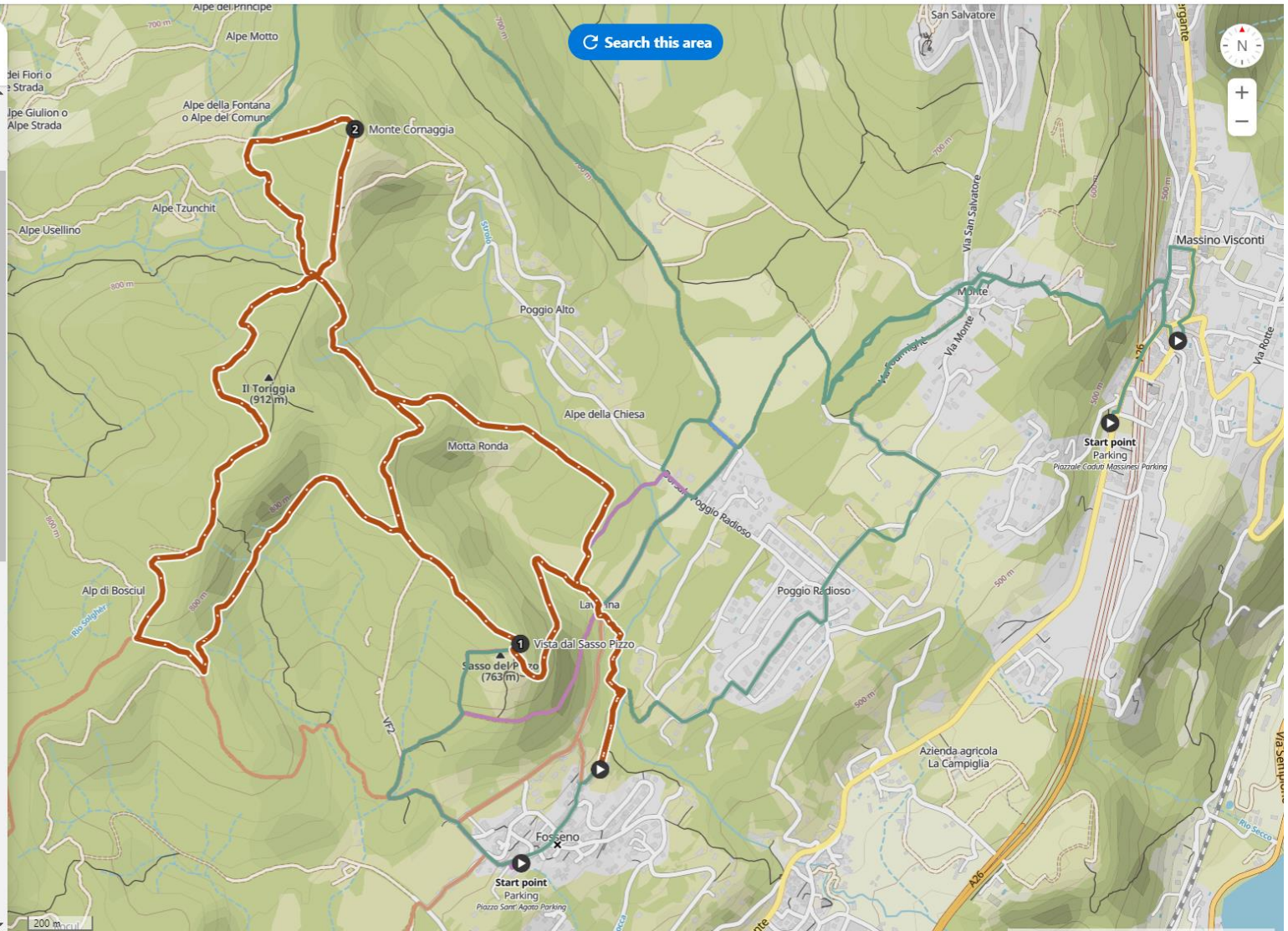


#### Waytypes & Surfaces

- Hiking Path: 1.31 km
- Path: 7.80 km
- Footpath: 297 m
- Street: < 100 m
- Road: 179 m

---

- Natural: 7.54 km
- Unpaved: 1.93 km
- Asphalt: 150 m





**Intermediate** ★ 5.0 (8) 👤 40

### Vista sul Lago Maggiore dal Sasso Pizzo - Giro ad anello

🕒 03:02 ↔ 9.52 km ↗ 370 m

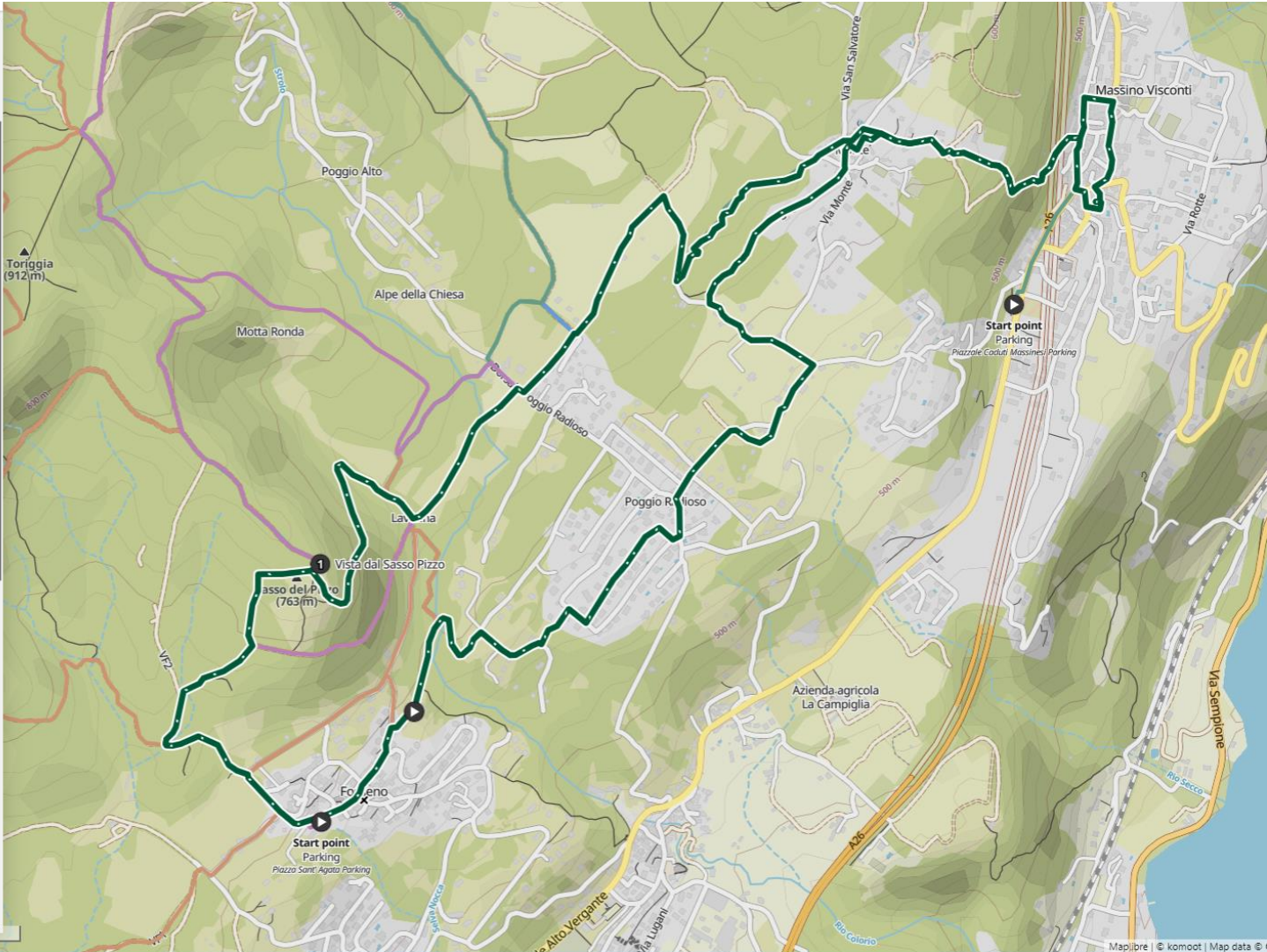
Intermediate Hiking Tour. Good fitness required. Easily-accessible paths. Suitable for all skill levels.

#### Tour Profile

#### Waytypes & Surfaces

- **Hiking Path:** 1.61 km
- **Path:** 3.39 km
- **Street:** 2.49 km
- **Road:** 2.03 km

- **Natural:** 2.29 km
- **Unpaved:** 2.14 km
- **Paved:** 2.27 km
- **Asphalt:** 1.59 km
- **Unknown:** 1.23 km







Intermediate

★ 4.8 (25) 👤 78

## Vista dal Sasso Pizzo – Monte Cornaggia loop from Fosseno

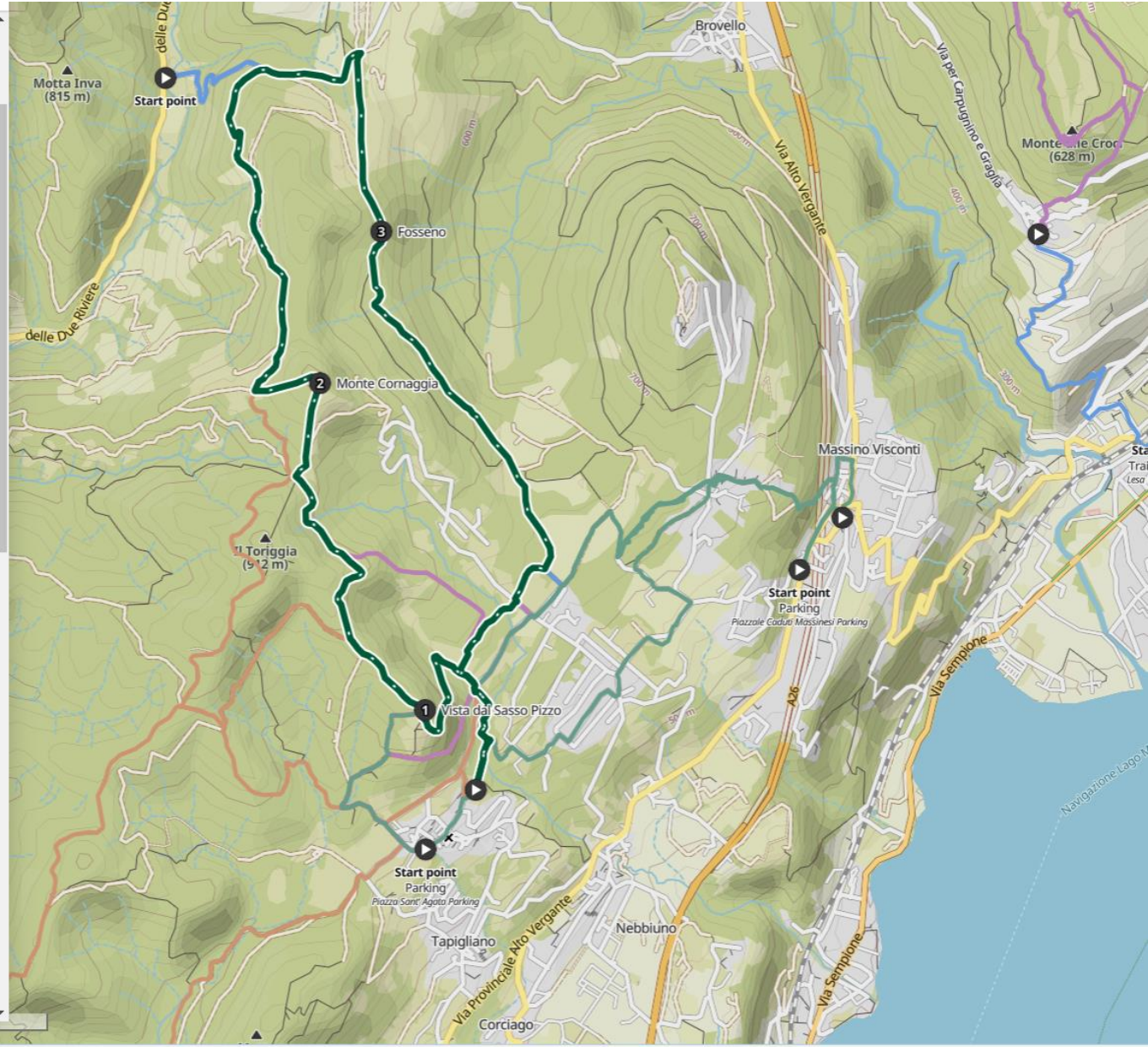
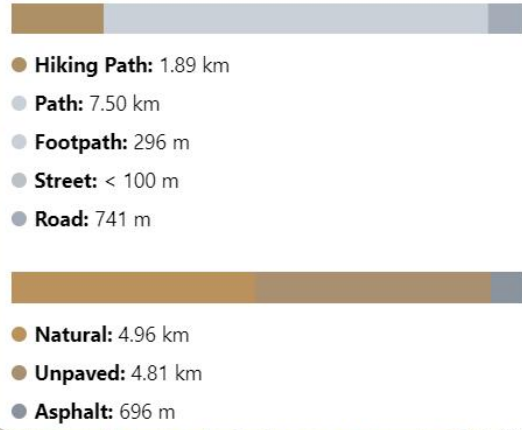
🕒 03:15 ↔ 10.5 km ↗ 370 m

Intermediate Hiking Tour. Good fitness required. Mostly accessible paths. Sure-footedness required.

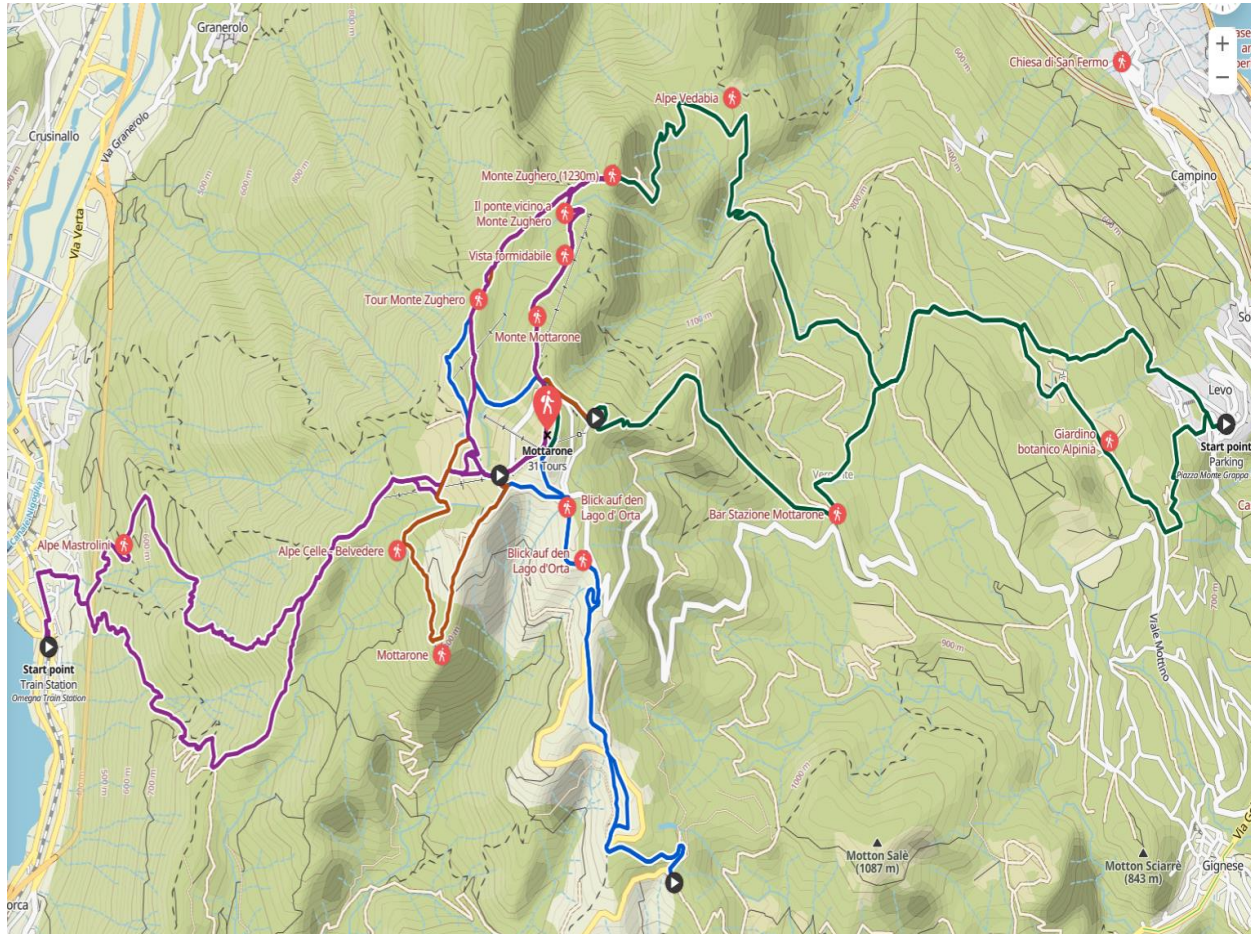
### Tour Profile



### Waytypes & Surfaces







START from  
**MOTTARONE**  
*(close to Rifugio Genziana)*





Intermediate

★ 4.8 (180) 👤 728

## Tra Monte Mottarone e Monte Zughero - Giro ad anello

🕒 01:56 ↔ 4.91 km ↗ 300 m

Intermediate Hiking Tour. Great for any fitness level. Mostly accessible paths. Sure-footedness required.

### Tour Profile



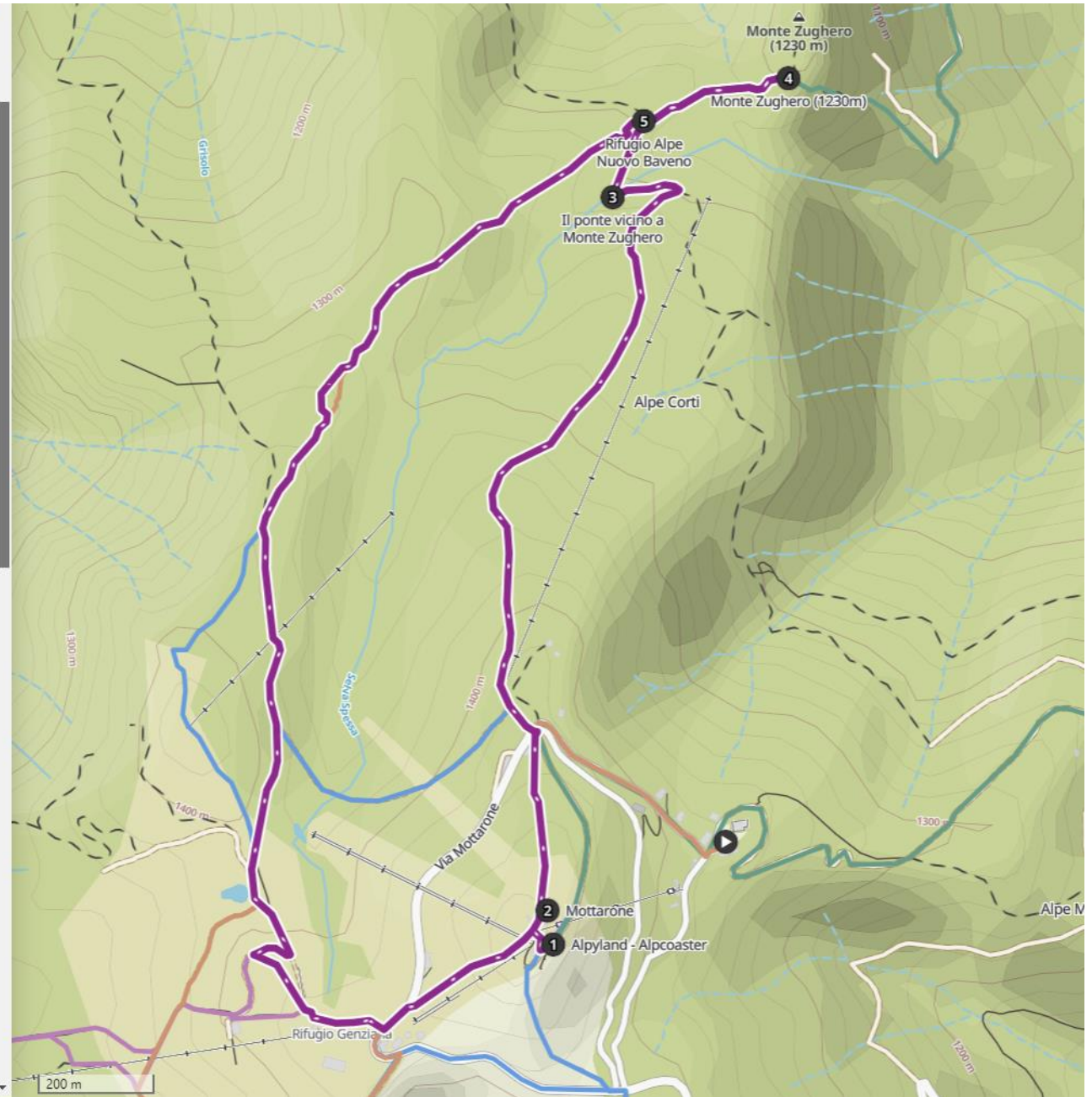
### Waytypes & Surfaces



- Mountain Hiking Path: 1.73 km
- Hiking Path: 1.31 km
- Path: 1.82 km
- Road: < 100 m



- Alpine: 1.73 km
- Natural: 1.19 km
- Unpaved: 1.81 km
- Paved: 131 m
- Asphalt: < 100 m



Intermediate

★ 4.7 (74) 👤 191

## Mottarone – Monte Zughero (1230m) loop from Granerolo

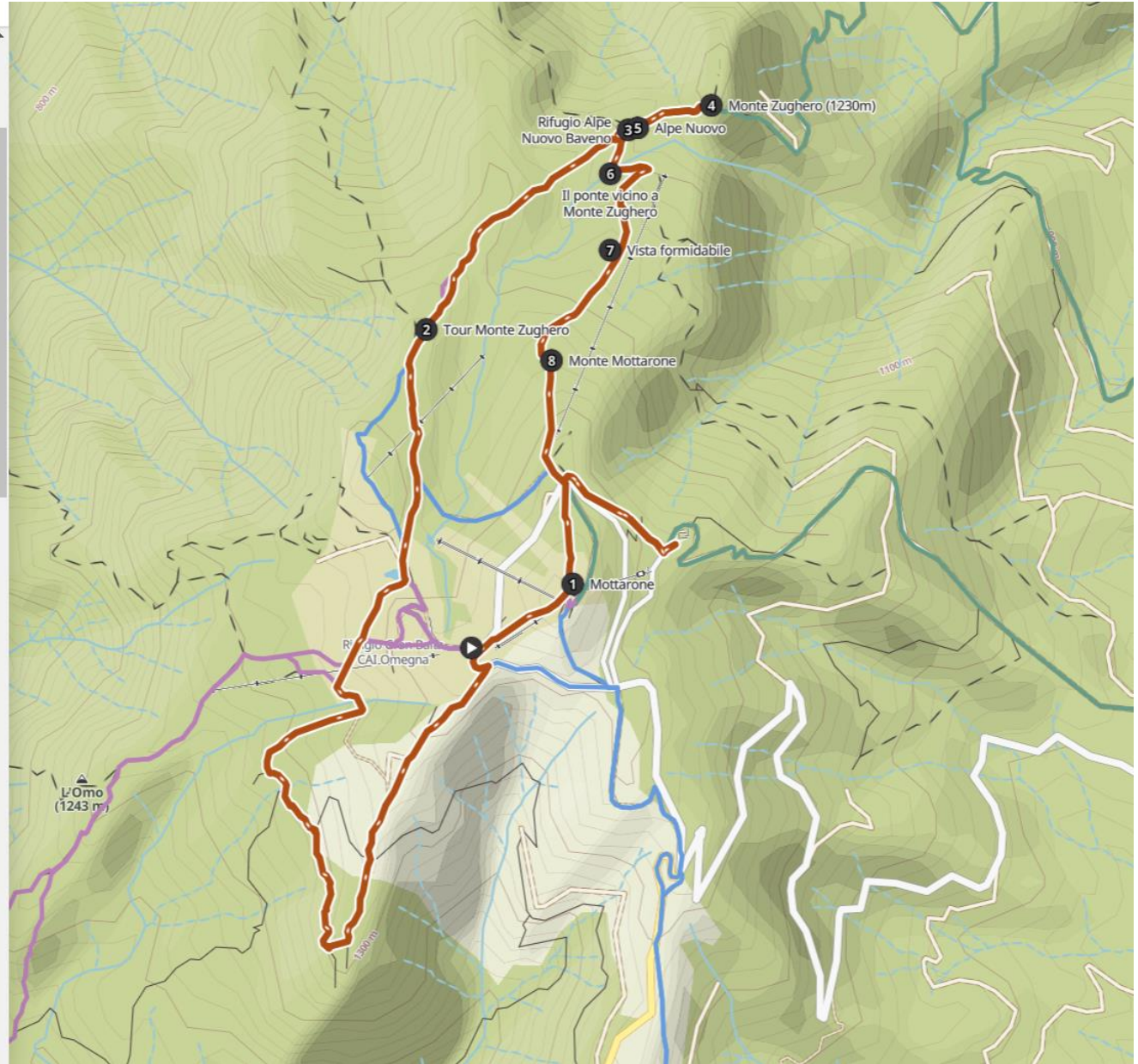
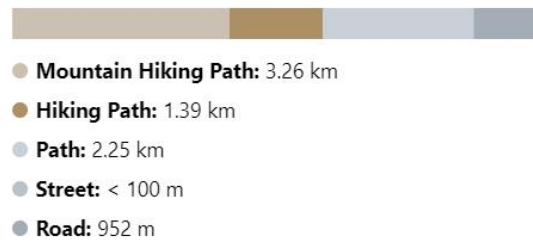
🕒 03:06 ↔ 7.87 km ↗ 480 m

Intermediate Hiking Tour. Good fitness required. Mostly accessible paths. Sure-footedness required.

### Tour Profile



### Waytypes & Surfaces





Intermediate

★ 4.6 (9) 👤 66

## Mottarone (1491m) – Mottarone loop from Luciago


🕒 03:31 ↔ 10.2 km ↗ 460 m

Intermediate Hiking Tour. Good fitness required. Mostly accessible paths. Sure-footedness required.

### Tour Profile



### Waytypes & Surfaces



- Mountain Hiking Path: 785 m
- Hiking Path: 3.07 km
- Path: 3.73 km
- Road: 2.64 km



- Alpine: 351 m
- Natural: 5.29 km
- Unpaved: 1.67 km
- Gravel: < 100 m
- Paved: 237 m
- Asphalt: 2.64 km

